TWIN PEAKS DIVISIONAL PRO RALLY



MADE POSSIBLE BY: Weyerhaeuser

ORGANIZED BY: NORTHWEST REGION SCCA

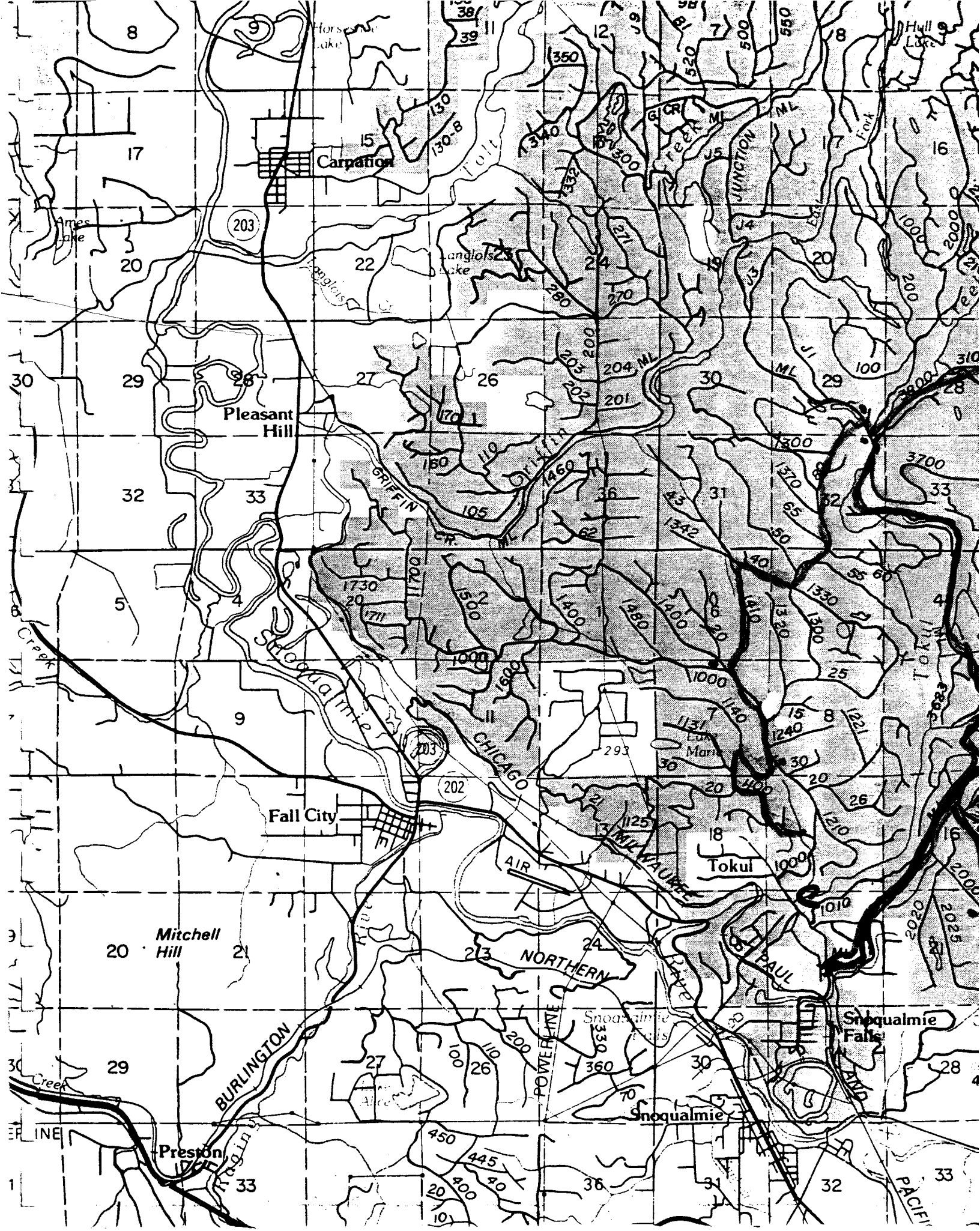
Carnation
Pleasant Hill
Fall City
Tokul
Snoqualmie Falls
Snoqualmie
Preston
Mitchell Hill
Ames Lake
Langlois Lake
Horseshoe Lake
Hull Lake
Lake Marie
Snoqualmie River
Griffin Creek
Tokul Creek
Raging River
Tolt River
Tolt
Fork
JUNCTION
CHICAGO
MILWAUKEE
NORTHERN
BURLINGTON
PAUL
POWER LINE
AIR
203
202

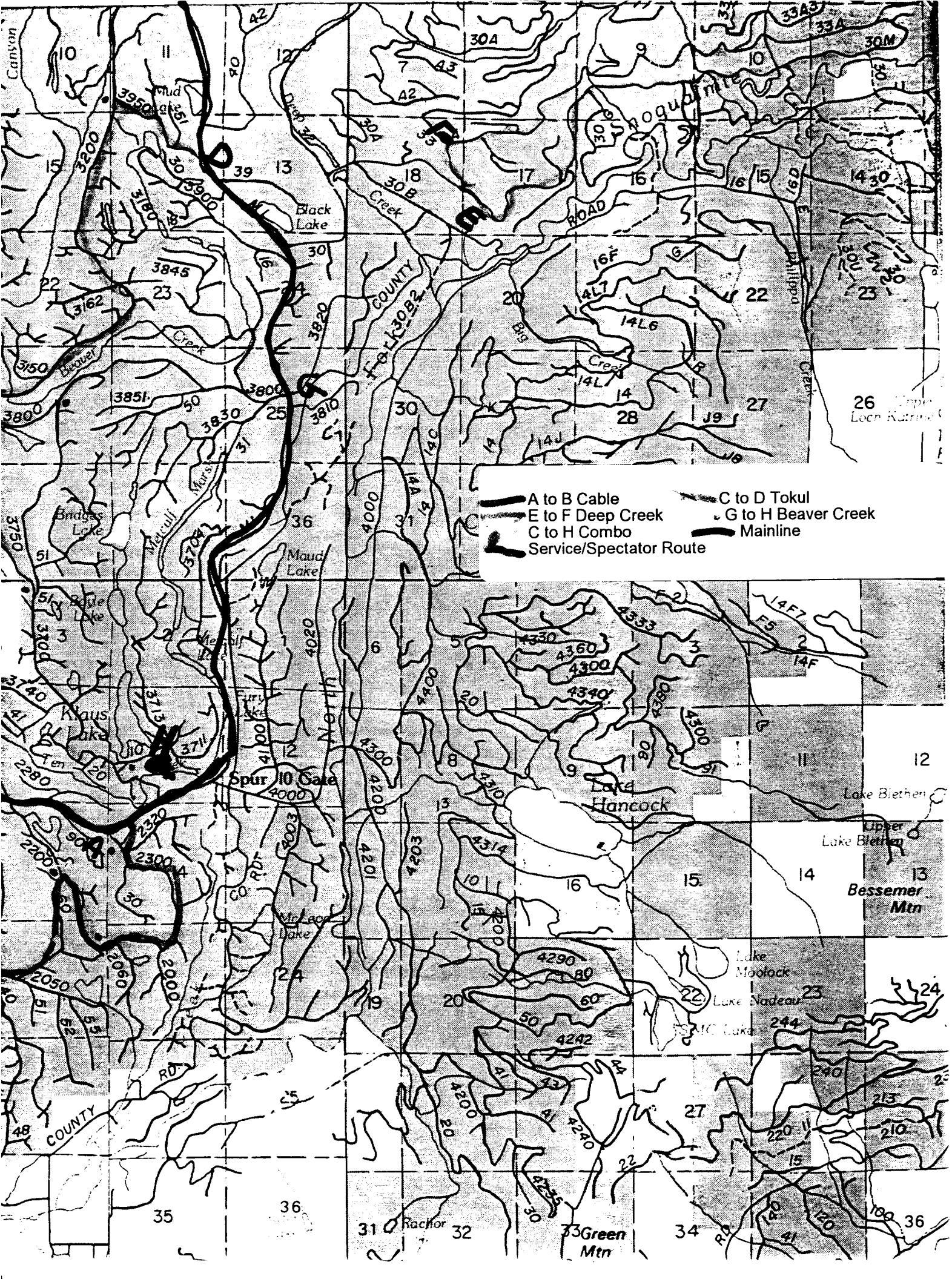
A to B Cable
C to D Tokul
E to F Deep Creek
G to H Beaver Creek
C to H Combo
Mainline
Service/Spectator Route
Black Lake
Mud Lake
Beaver Creek
Bridges Lake
Maud Lake
Klaus Lake
Spur 10 Gate
North Fork
Lake Hancock
Lake Blethen
Upper Lake Blethen
Bessemer Mtn
Lake Moolock
Lake Nadeau
Green Mtn
Philippa Creek
Big Creek
Deep Creek
Noguchi
COUNTY ROAD
CO. RD.

TWIN PEAKS DIVISIONAL RALLY
EVENT SCHEDULE
JUNE 11, 1994

1ST CAR ARRIVAL	STAGE NAME	STAGE MILES	TRANSIT MILES	STAGE TIME	TRANSIT TIME
11:30	MTC 1		9.42		20
11:53	#1 CABLE 1 SERVICE	5.64	7.51	8	30
12:33	#2 TOKUL 1	12.14	3.72	18	10
13:04	#3 DEEP CREEK 1 SERVICE	10.03	18.56	14	50
14:15	#4 BEAVER CREEK 1	9.94	.44	14	10
14:46	#5 CABLE II SERVICE	5.64	13.17	8	50
15:49	#6 DEEP CREEK II	10.03	14.19	14	40
16:50	#7 TOKUL II SERVICE	12.14	17.31	18	80
18:34	#8 BEAVER CREEK II	9.94	.44	14	10
19:02	#9 CABLE III SERVICE	5.64	7.51	8	50
20:08	#10 COMBO 1	11.95	9.30	18	30
20:38	FINISH MTC				
TOTALS		**93.09**	**101.57**		

MICHELIN WILD WEST NATIONAL PRO RALLY

MTC	Distance	Miles	Page
ATC	Transit Time	Minutes	Avg. Speed

Inst. No.	Distance Accum	Distance Incrm	Tulip	Information	Decline distance
			TIME TO COMPLETE STAGE (BOGEY TIME) OR TRANSIT	SECTION DISTANCE AVERAGE SPEED TO COMPLETE SECTION	
			INSTRUCTION NUMBER ACCUMULATE MILEAGE	DECLINING SECTION MILEAGE PAVED ROAD	
			INCREMENTAL MILEAGE	NO SERVICE	
			AT TOP: MTC: MAIN TIME CONTROL ATC: ARRIVAL TIME CONTROL FTC: FINISH TIME CONTROL		
				TIME CONTROL, MAIN OR ARRIVAL STAGE START	
				FLYING FINISH STOP END OF STAGE TIME CONTROL	

Distance Next Inst.

MTC 1 Great N.W. Factory Stores	Distance 9.42 Miles	Page 1
ATC 1 Cable 1	Time 20 Minutes	Avg. Speed 28.2

Inst. No.	Distance Accum	Distance Incrm	Tulip	Information	Decline Distance
1	0.00 ↓ 0.06	0.00 ↓ 0.06	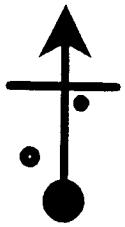	Zero odo at clock on left	9.42 ↓ 9.36
2	0.17 ↓ 0.19	0.11 ↓ 0.02			9.25 ↓ 9.23
3	0.25	0.06	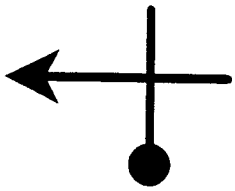	Left onto North Bend Blvd.	9.17
4	0.65	0.40		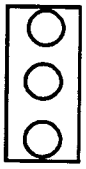 Signal	8.77
5	2.99	2.34	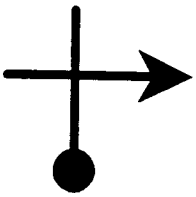	Signal "Meadowbrook Way"	6.43
6	3.07	0.08		" Speed Limit 25 "	6.35

Distance Next Inst. 0.48

MTC 1 Great N.W. Factory Stores	Distance 9.42 Miles	Page 2
ATC 1 Cable 1	Time 20 Minutes	Avg. Speed 28.2

Inst. No.	Distance Accum	Distance Incrm	Tulip	Information	Decline Distance
7	3.55	0.48		Bridge	5.87
8	4.00	0.45	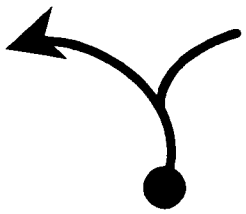		5.42
9	5.23	1.23			4.19
10	5.33	0.10	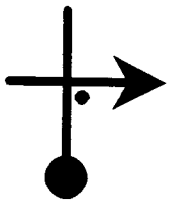	Quiet Zone onto gravel	4.09
11	6.15	0.82	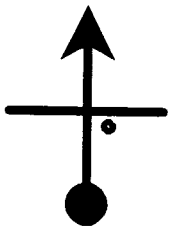		3.27
12	6.26	0.11		Gate End Quiet Zone	3.16

Distance Next Inst. 1.65

MTC 1	Great N.W. Factory Stores	Distance 9.42 Miles	Page 3
ATC 1	Cable 1	Time 20 Minutes	Avg. Speed 28.2

Inst. No.	Distance Accum	Distance Incrm	Tulip	Information	Decline Distance
13	7.91	1.65	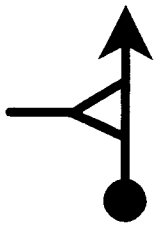	J Line: Service is to the left	1.51
14	9.35 ↓ 9.40 ↓ 9.42	1.44 ↓ 0.05 ↓ 0.02	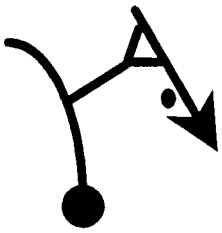	ATC 1: Cable 1	0.07 ↓ 0.02 ↓ 0.00

Distance Next Inst.

ATC 1 Cable 1	Distance 5.75 Miles	Page 4
FTC 1 Cable 1	Time 8 Minutes	Avg. Speed 43.1

Inst. No.	Distance Accum	Distance Incrm	Tulip	Information		Decline Distance
1	0.00 ↓ 0.04	0.00 ↓ 0.04		ATC 1: Cable 1	5.64	5.75 ↓ 5.71
2	0.17	0.13	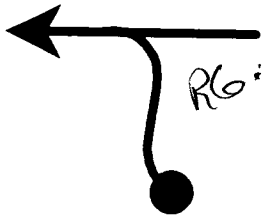	Thou Christmas Black Volvo	5.51	5.58
3	0.29 ↓ 0.37	0.12 ↓ 0.08			5.31	5.47 ↓ 5.38
4	1.12	0.75	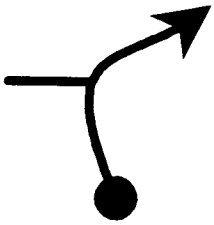		4.56	4.63
5	1.32 ↓ 1.40	0.20 ↓ 0.08			4.28	4.43 ↓ 4.35
6	1.59	0.19	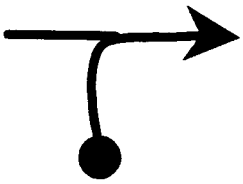		4.09	4.16

Distance Next Inst. 0.49

ATC 1 Cable 1	Distance 5.75 Miles	Page 5
FTC 1 Cable 1	Time 8 Minutes	Avg. Speed 43.1

Inst. No.	Distance Accum	Distance Incrm	Tulip	Information		Decline Distance
7	2.08	0.49	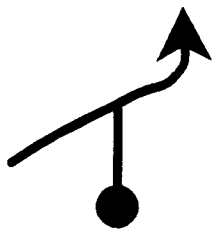		3.59	3.67
8	2.20	0.12	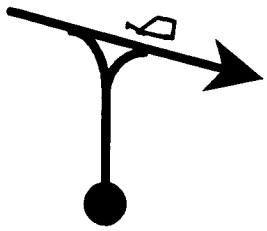	Hard to see Stump on outside	3.47	3.55
9	2.78	0.58			2.89	2.97
10	3.00	0.22		Acute left. Shortcut hard to see. Large stump in center Rutted	2.67	2.75
11	3.24	0.24		Washout. Road narrows Culvert.	2.43	2.50
12	3.69	0.45	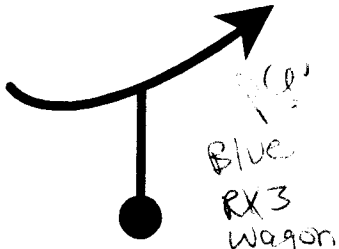		1.98	2.07

Distance Next Inst. 0.49

ATC 1 Cable 1	Distance 5.75 Miles	Page 6
FTC 1 Cable 1	Time 8 Minutes	Avg. Speed 43.1

Inst. No.	Distance Accum	Distance Incrm	Tulip	Information	Decline Distance
13	4.18	0.49	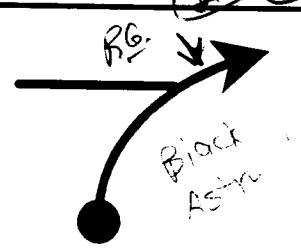	 1.49	1.57
14	4.69	0.51		0.98	1.07
15	4.88	0.19	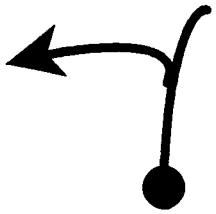	!! Rough on exit 0.79	0.87
16	5.41	0.53		Two large stumps on left. 0.26	0.34
17	5.67	0.26		Flying Finish ! Short shutdown 0.00	0.08
18	5.75	0.08	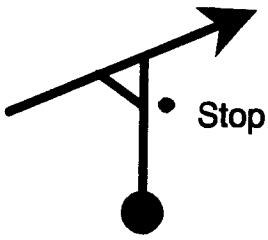	STOP FTC 1	0.00

Distance Next Inst. 0.40

FTC 1	Cable 1	Distance 7.51	Miles	Page 7
ATC 2	Tokul 1	Time 30	Minutes	Avg. Speed 15.0

Inst. No.	Distance Accum	Distance Incrm	Tulip	Information	Decline Distance
1	0.00 ↓ 0.04	0.00 ↓ 0.04	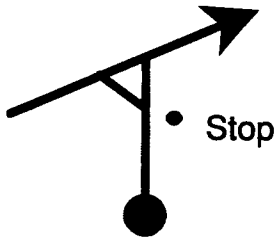	STOP FTC 1	7.51 ↓ 7.47
2	0.44	0.40	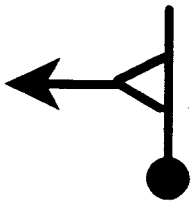	Left onto J line Exposure on left next 0.75 Watch for opposing traffic	7.07
3	1.78	1.34	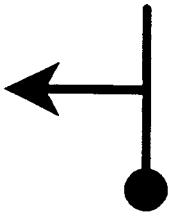	Left into service Turn off odo	5.73
4	1.78	0.00	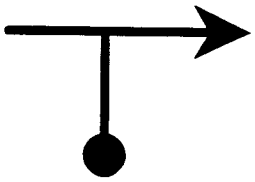	Right onto J line Turn on odo	5.73
5	3.12	1.34	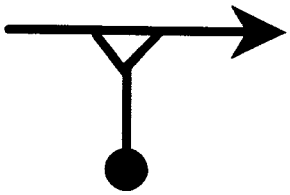	Right onto mainline	4.39
6	4.79	1.67		Gate Quiet Zone from here to next stage	2.72

Distance Next Inst. 0.09

FTC 1 Cable 1	Distance 7.51 Miles	Page 8
ATC 2 Tokul 1	Time 30 Minutes	Avg. Speed 15.0

Inst. No.	Distance Accum	Distance Incrm	Tulip	Information	Decline Distance
7	4.88	0.09	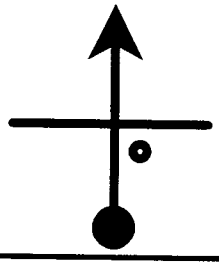		2.63
8	5.70	0.82	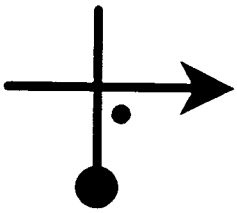		1.81
9	6.17	0.47	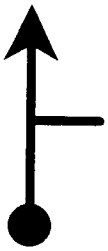		1.34
10	6.42	0.25	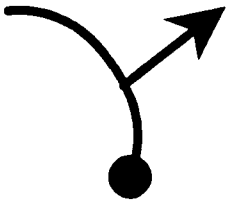		1.09
11	6.73 ↓ 6.74	0.31 ↓ 0.01	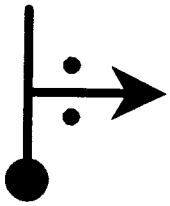	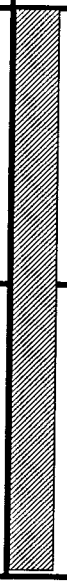 Gate	0.78 ↓ 0.01
12	7.37 ↓ 7.51	0.63 ↓ 0.14	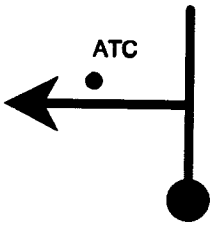	ATC 2: Tokul 1	0.14 ↓ 0.00

Distance Next Inst.

ATC 2 Tokul 1	Distance 12.46 Miles	Page 9
FTC 2 Tokul 1	Time 18 Minutes	Avg. Speed 41.5

Inst. No.	Distance Accum	Distance Incrm	Tulip	Information		Decline Distance
1	0.00 ↓ 0.09	0.00 ↓ 0.09	SS, ATC	ATC 2: Tokul 1, Start	12.14	12.46 ↓ 12.37
2	0.83	0.74			11.40	11.63
3	0.99	0.16			11.24	11.47
4	1.23	0.24			11.00	11.23
5	1.72	0.49			10.51	10.74
6	2.10	0.38			10.13	10.36

Distance Next Inst. 0.54

ATC 2 Tokul 1	Distance 12.46 Miles	Page 10
FTC 2 Tokul 1	Time 18 Minutes	Avg. Speed 41.5

Inst. No.	Distance Accum	Distance Incrm	Tulip	Information		Decline Distance
7	2.64	0.54	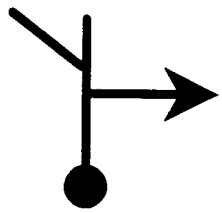	Large rock on inside	9.59	9.82
8	3.73	1.09	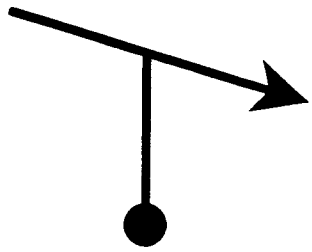	Soft Rough	8.50	8.73
9	4.07	0.34		Metal Wellhead	8.16	8.39
10	4.29 ↓ 4.32	0.22 ↓ 0.03	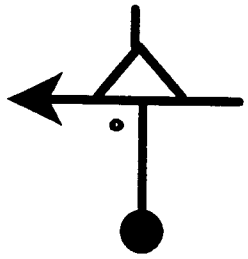	Metal wellhead on left. Rough	7.91	8.17 ↓ 8.14
11	4.47 ↓ 4.58	0.15 ↓ 0.11			7.65	7.99 ↓ 7.88
12	4.80	0.22	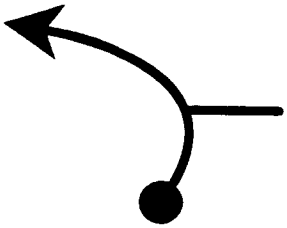		7.43	7.66

Distance Next Inst. 0.51

ATC 2 Tokul 1	Distance 12.46 Miles	Page 11
FTC 2 Tokul 1	Time 18 Minutes	Avg. Speed 41.5

Inst. No.	Distance Accum	Distance Incrm	Tulip	Information		Decline Distance
13	5.31	0.51			6.92	7.15
14	5.73	0.42	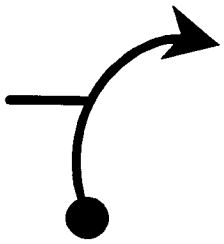		6.50	6.73
15	6.23	0.50	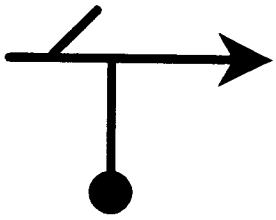		6.00	6.23
16	6.34	0.11	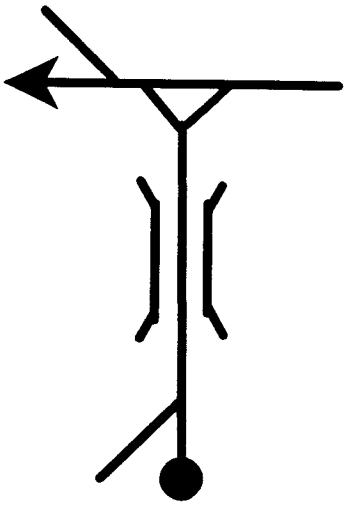			6.12
	6.38	0.04				6.08
17	6.43	0.05				6.03
	6.45	0.02			5.78	6.01
18	7.05	0.60		!! Keep right over crest Soft next 0.10	5.18	5.41

Distance Next Inst. 0.42

ATC 2 Tokul 1	Distance 12.46 Miles	Page 12
FTC 2 Tokul 1	Time 18 Minutes	Avg. Speed 41.5

Inst. No.	Distance Accum	Distance Incrm	Tulip	Information		Decline Distance
19	7.47 ↓ 7.54	0.42 ↓ 0.07			4.69	4.99 ↓ 4.92
20	7.96	0.42		! Concrete bridge Paved entry and exit.	4.27	4.50
21	8.74	0.78			3.49	3.72
22	9.10	0.36			3.13	3.36
23	9.64 ↓ 9.73	0.54 ↓ 0.09	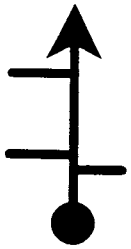		2.50	2.82 ↓ 2.73
24	9.91	0.18		! Keep left over crest.	2.32	2.55

Distance Next Inst. 0.52

ATC 2 Tokul 1	Distance 12.46 Miles	Page 13
FTC 2 Tokul 1	Time 18 Minutes	Avg. Speed 41.5

Inst. No.	Distance Accum	Distance Incrm	Tulip	Information		Decline Distance
25	10.43	0.52		Exposure on left Road narrows Ditch on outside	1.80	2.03
26	10.63	0.20		Road narrows. Exposure on left next 0.20 mi	1.60	1.83
27	11.48	0.85			0.75	0.98
28	11.86	0.38			0.37	0.60
29	12.23	0.37	FF	Flying Finish	0.00	0.23
30	12.46	0.23	Stop	STOP FTC 2		0.00

Distance Next Inst. 0.03

FTC 2 Tokul 1	Distance 3.72 Miles	Page 14
ATC 3 Deep Creek 1	Time 10 Minutes	Avg. Speed 22.3

Inst. No.	Distance Accum	Distance Incrm	Tulip	Information	Decline Distance
1	0.00 ↓ 0.03	0.00 ↓ 0.03	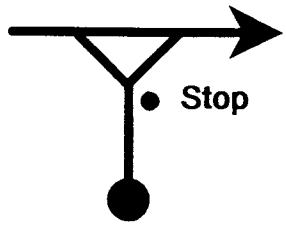	FTC 2	3.72 ↓ 3.69
2	1.11	1.08		Watch for opposing rally traffic	2.61
3	2.20	1.09	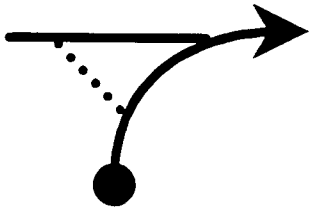		1.52
4	2.45	0.25			1.27
5	3.47	1.02			0.25
6	3.72	0.25	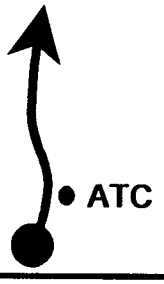	ATC 3: Deep Creek 1	0.00

Distance Next Inst.

ATC 3 Deep Creek 1	Distance 10.36 Miles	Page 15
FTC 3 Deep Creek 1	Time 14 Minutes	Avg. Speed 44.4

Inst. No.	Distance Accum	Distance Incrm	Tulip	Information		Decline Distance
1	0.00 ↓ 0.14	0.00 ↓ 0.14	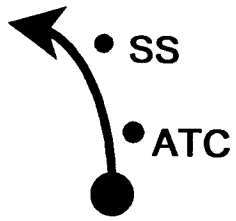	ATC 3: Deep Creek 1 Start	10.03	10.36 ↓ 10.22
2	1.07	0.93		Rough on inside	9.10	9.29
3	4.54	3.47	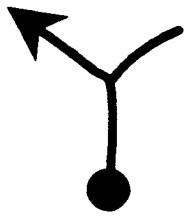		5.63	5.82
4	4.85	0.31	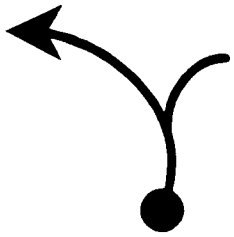	Rough, uphill next 0.53	5.32	5.51
5	5.00 ↓ 5.05 ↓ 5.18	0.15 ↓ 0.05 ↓ 0.13		Rough	4.99	5.36 ↓ 5.31 ↓ 5.18
6	5.33	0.15		Rough	4.84	5.03

Distance Next Inst. 0.29

ATC 3 Deep Creek 1	Distance 10.36 Miles	Page 16
FTC 3 Deep Creek 1	Time 14 Minutes	Avg. Speed 44.4

Inst. No.	Distance Accum	Distance Incrm	Tulip	Information		Decline Distance
7	5.62	0.29	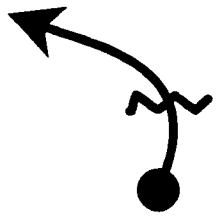	Loose gravel Rough Culvert	4.55	4.74
8	5.74 ↓ 5.79	0.12 ↓ 0.05		Stump on left Yump!	4.38	4.62 ↓ 4.57
9	6.70 ↓ 6.77	0.91 ↓ 0.07		Straight over crest, yump Stump on left	3.40	3.66 ↓ 3.59
10	6.83	0.06		Loose, exposure inside and outside	3.34	3.53
11	8.32	1.49		Loose, exposure inside and outside Road narrows on exit	1.85	2.04
12	9.96	1.64			0.21	0.40

Distance Next Inst. 0.21

ATC 3 Deep Creek 1	Distance 10.36 Miles	Page 17
FTC 3 Deep Creek 1	Time 14 Minutes	Avg. Speed 44.4

Inst. No.	Distance Accum	Distance Incrm	Tulip	Information	Decline Distance
13	10.17	0.21	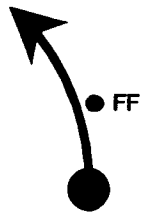	Flying Finish 0.00	0.19
14	10.36	0.19	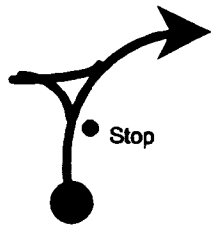	STOP FTC 3 Watch for opposing rally traffic	0.00

Distance Next Inst.

FTC 3 Deep Creek 1	Distance 18.56 Miles	Page 18
ATC 4 Beaver Creek 1	Time 50 Minutes	Avg. Speed 22.3

Inst. No.	Distance Accum	Distance Incrm	Tulip	Information	Decline Distance
1	0.00	0.00	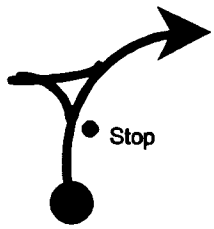	STOP FTC 3 Watch for opposing rally traffic	18.56
2	1.02	1.02			17.54
3	2.32 ↓ 2.36	1.30 ↓ 0.04	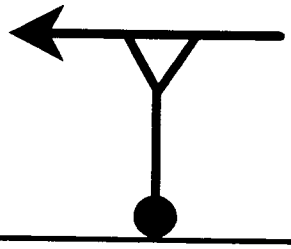		16.24 ↓ 16.20
4	7.50	5.14	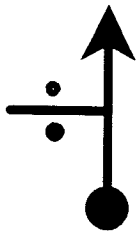		11.06
5	9.80	2.30	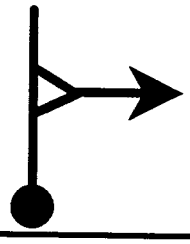	Right onto J line	8.76
6	11.14	1.34	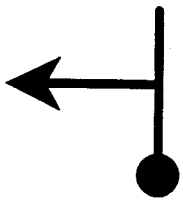	Left into service Turn off odo	7.42

Distance Next Inst. 0.00

FTC 3 Deep Creek 1	Distance 18.56 Miles	Page 19
ATC 4 Beaver Creek 1	Time 50 Minutes	Avg. Speed 22.3

Inst. No.	Distance Accum	Distance Incrm	Tulip	Information	Decline Distance
7	11.14	0.00	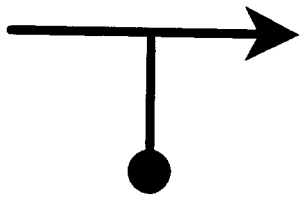	Right out of service Turn on odo	7.42
8	12.48	1.34	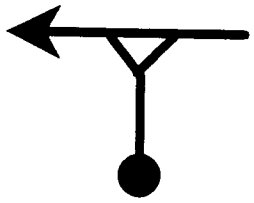	Left onto mainline	6.08
9	14.78	2.30	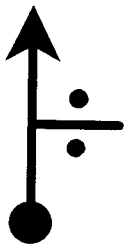		3.78
10	18.52 ↓ 18.56	3.74 ↓ 0.04	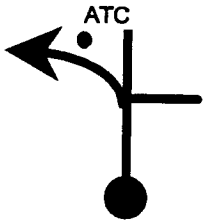	 ATC 4: Beaver Creek 1	0.04 ↓ 0.00

Distance Next Inst.

ATC 4 Beaver Creek 1	Distance 10.24 Miles	Page 20
FTC 4 Beaver Creek 1	Time 14 Minutes	Avg. Speed 43.9

Inst. No.	Distance Accum	Distance Incrm	Tulip	Information		Decline Distance
1	0.00 ↓ 0.07	0.00 ↓ 0.07		ATC 4: Beaver Creek Start	9.94	10.24 ↓ 10.17
2	0.14 ↓ 0.20	0.07 ↓ 0.06	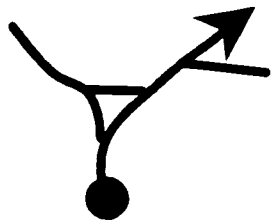		9.81	10.10 ↓ 10.48
3	0.33	0.13	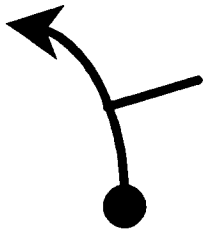		9.68	9.91
4	0.74	0.41	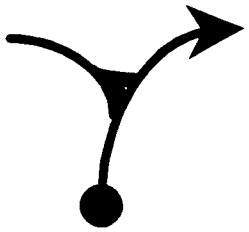		9.27	9.50
5	1.10	0.36	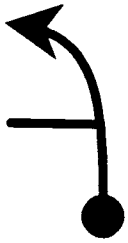		8.91	9.14
6	1.62	0.52		Beson's Corner	8.39	8.62

Distance Next Inst. 0.31

ATC 4 Beaver Creek 1	Distance 10.24 Miles	Page 21
FTC 4 Beaver Creek 1	Time 14 Minutes	Avg. Speed 43.9

Inst. No.	Distance Accum	Distance Incrm	Tulip	Information		Decline Distance
7	1.93	0.31		Road goes left after crest	8.08	8.31
8	2.28	0.35	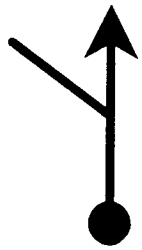		7.73	7.96
9	3.26 ↓ 3.29	0.98 ↓ 0.03	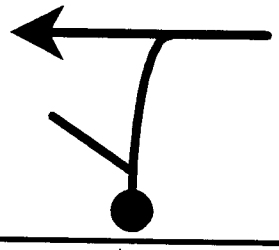		6.72	6.98 ↓ 6.95
10	4.39 ↓ 4.43	1.10 ↓ 0.04		Spectator area Radio location	5.58	5.85 ↓ 5.81
11	4.52 ↓ 4.54	0.09 ↓ 0.02		! Entrance to left is rough and elevated	5.47	5.72 ↓ 5.70
12	5.27	0.73			4.74	4.97

Distance Next Inst. 0.10

ATC4 Beaver Creek 1	Distance 10.24 Miles	Page 22
FTC 4 Beaver Creek 1	Time 14 Minutes	Avg. Speed 43.9

Inst. No.	Distance Accum	Distance Incrm	Tulip	Information		Decline Distance
13	5.37	0.10			4.64	4.87
14	5.62	0.25		Narrow, Rough	4.39	4.62
15	7.37	1.75	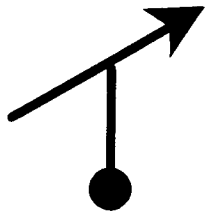		2.64	2.87
16	9.43	2.06			0.58	0.81
17	9.59	0.16	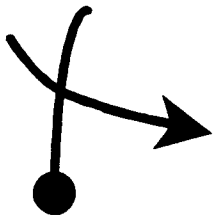	Acute right	0.42	0.65
18	9.75	0.16	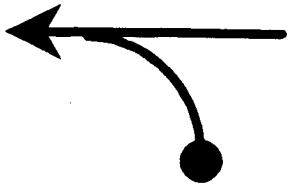		0.26	0.49

Distance Next Inst. 0.10

ATC 4 Beaver Creek 1	Distance 10.24 Miles	Page 23
FTC 4 Beaver Creek 1	Time 14 Minutes	Avg. Speed 43.9

Inst. No.	Distance Accum	Distance Incrm	Tulip	Information		Decline Distance
19	9.85	0.10		Road narrows after apex.	0.16	0.39
20	9.98 ↓ 10.01	0.13 ↓ 0.03	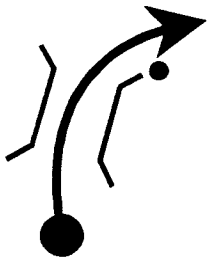	Concrete bridge Flying finish	0.00	0.26 ↓ 0.23
21	10.24	0.23	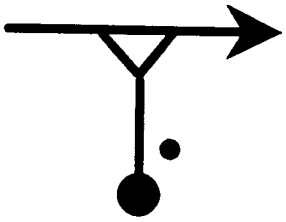	STOP FTC 4		0.00

Distance Next Inst.

FTC 4 Beaver Creek 1	Distance 0.44 Miles	Page 24
ATC 5 Cable 2	Time 10 Minutes	Avg. Speed 2.6

Inst. No.	Distance Accum	Distance Incrm	Tulip	Information	Decline Distance
1	0.00 ↓ 0.04	0.00 ↓ 0.04	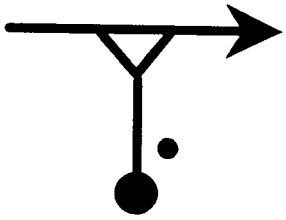		0.44 ↓ 0.40
2	0.37 ↓ 0.42 ↓ 0.44	0.33 ↓ 0.05 ↓ 0.02	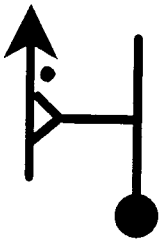	ATC 5: Cable 2	0.07 ↓ 0.02 ↓ 0.00

Distance Next Inst.

ATC 5 Cable 2	Distance 5.75 Miles	Page 25
FTC 5 Cable 2	Time 8 Minutes	Avg. Speed 43.1

Inst. No.	Distance Accum	Distance Incrm	Tulip	Information		Decline Distance
1	0.00 ↓ 0.04	0.00 ↓ 0.04		ATC 5: Cable 2	5.64	5.75 ↓ 5.71
2	0.17	0.13	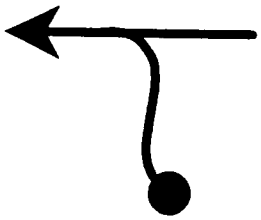		5.51	5.58
3	0.29 ↓ 0.37	0.12 ↓ 0.08			5.31	5.47 ↓ 5.38
4	1.12	0.75	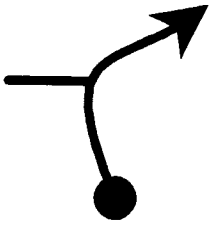		4.56	4.63
5	1.32 ↓ 1.40	0.20 ↓ 0.08			4.28	4.43 ↓ 4.35
6	1.59	0.19	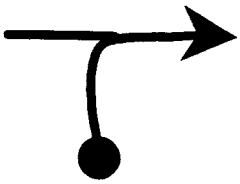		4.09	4.16

Distance Next Inst. 0.49

ATC 5 Cable 2	Distance 5.75 Miles	Page 26
FTC 5 Cable 2	Time 8 Minutes	Avg. Speed 43.1

Inst. No.	Distance Accum	Distance Incrm	Tulip	Information		Decline Distance
7	2.08	0.49	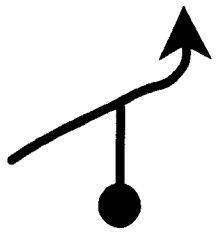		3.59	3.67
8	2.20	0.12	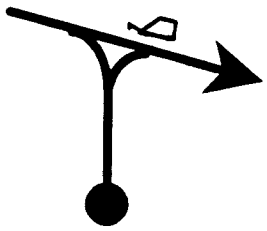	Hard to see Stump on outside	3.47	3.55
9	2.78	0.58			2.89	2.97
10	3.00	0.22	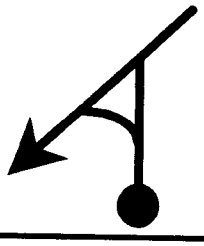	Acute left. Shortcut hard to see. Large stump in center Rutted	2.67	2.75
11	3.24	0.24		Washout. Road narrows Culvert.	2.43	2.50
12	3.69	0.45			1.98	2.07

Distance Next Inst. 0.49

ATC 5 Cable 2	Distance 5.75 Miles	Page 27
FTC 5 Cable 2	Time 8 Minutes	Avg. Speed 43.1

Inst. No.	Distance Accum	Distance Incrm	Tulip	Information		Decline Distance
13	4.18	0.49	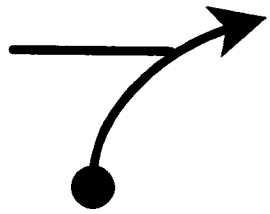	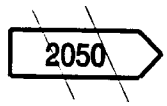	1.49	1.57
14	4.69	0.51	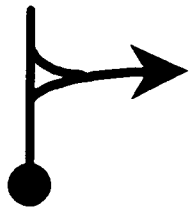		0.98	1.07
15	4.88	0.19	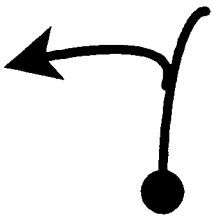	Rough on exit	0.79	0.87
16	5.41	0.53		Two large stumps on left.	0.26	0.34
17	5.67	0.26		Flying Finish Short shutdown	0.00	0.08
18	5.75	0.08	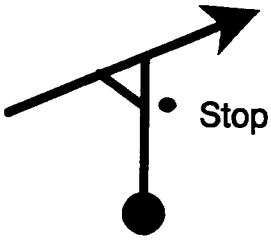 Stop	STOP FTC 5		0.00

Distance Next Inst.

FTC 5 Cable 2	Distance 13.17 Miles	Page 28
ATC 6 Deep Creek 2	Time 50 Minutes	Avg. Speed 15.8

Inst. No.	Distance Accum	Distance Incrm	Tulip	Information	Decline Distance
1	0.00 ↓ 0.04	0.00 ↓ 0.04	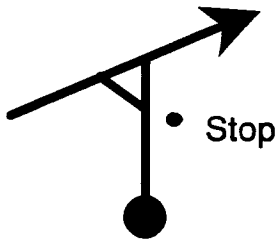	FTC 5	13.17 ↓ 13.13
2	0.44	0.40	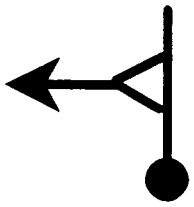	Left onto J line Exposure on left next 0.75 Watch for opposing traffic	12.73
3	1.78	1.34	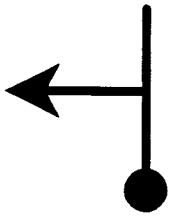	Left into service Turn off odo	11.39
4	1.78	0.00	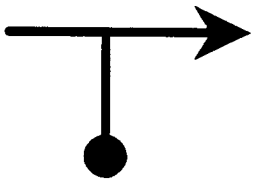	Right onto J line Turn on odo	11.39
5	3.12	1.34	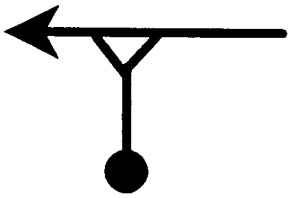	Left onto mainline	10.05
6	5.42	2.30	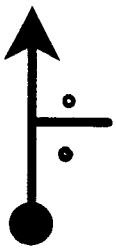		7.75

Distance Next Inst. 5.14

FTC 5 Cable 2	Distance 13.17 Miles	Page 29
ATC 6 Deep Creek 2	Time 50 Minutes	Avg. Speed 15.8

Inst. No.	Distance Accum	Distance Incrm	Tulip	Information	Decline Distance
7	10.56	5.14	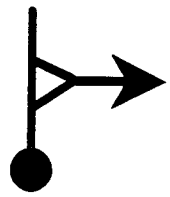		2.61
8	11.65	1.09	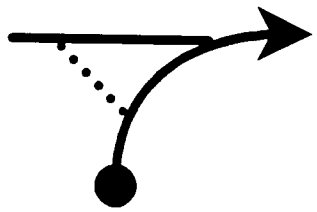		1.52
9	11.90	0.25			1.27
10	12.92	1.02			0.25
11	13.17	0.25		ATC 6: Deep Creek 2	0.00

Distance Next Inst.

ATC 6 Deep Creek 2	Distance 10.36 Miles	Page 30
FTC 6 Deep Creek 2	Time 14 Minutes	Avg. Speed 44.4

Inst. No.	Distance Accum	Distance Incrm	Tulip	Information	Decline Distance
1	0.00 ↓ 0.14	0.00 ↓ 0.14	SS, ATC	ATC 6: Deep Creek 2; Start 10.03	10.36 ↓ 10.22
2	1.07	0.93		Rough on inside 9.10	9.29
3	4.54	3.47		5.63	5.82
4	4.85	0.31		Rough, uphill next 0.53 5.32	5.51
5	5.00 ↓ 5.05 ↓ 5.18	0.15 ↓ 0.05 ↓ 0.13		Rough 4.99	5.36 ↓ 5.31 ↓ 5.18
6	5.33	0.15		Rough 4.84	5.03

Distance Next Inst. 0.29

ATC 6 Deep Creek 2	Distance 10.36 Miles	Page 31
FTC 6 Deep Creek 2	Time 14 Minutes	Avg. Speed 44.4

Inst. No.	Distance Accum	Distance Incrm	Tulip	Information		Decline Distance
7	5.62	0.29	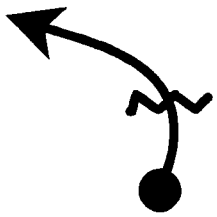	Loose gravel Rough Culvert	4.55	4.74
8	5.74 ↓ 5.79	0.12 ↓ 0.05		Stump on left Yump!	4.38	4.62 ↓ 4.57
9	6.70 ↓ 6.77	0.91 ↓ 0.07		Straight over crest, yump Stump on left	3.40	3.66 ↓ 3.59
10	6.83	0.06		Loose, exposure inside and outside	3.34	3.53
11	8.32	1.49		Loose, exposure inside and outside Road narrows on exit	1.85	2.04
12	9.96	1.64			0.21	0.40

Distance Next Inst. 0.21

ATC 6 Deep Creek 2	Distance 10.36 Miles	Page 32
FTC 6 Deep Creek 2	Time 14 Minutes	Avg. Speed 44.4

Inst. No.	Distance Accum	Distance Incrm	Tulip	Information	Decline Distance
13	10.17	0.21		Flying Finish 0.00	0.19
14	10.36	0.19	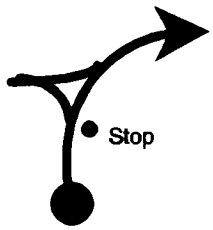	STOP FTC 6 Watch for opposing rally traffic	0.00

Distance Next Inst.

FTC 6 Deep Creek 2	Distance 14.19 Miles	Page 33
ATC 7 Tokul 2	Time 40 Minutes	Avg. Speed 21.3

Inst. No.	Distance Accum	Distance Incrm	Tulip	Information	Decline Distance
1	0.00	0.00	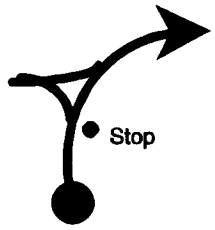	STOP FTC 6 Watch for opposing rally traffic	14.19
2	1.02	1.02	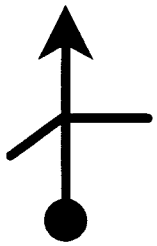		13.17
3	2.32 ↓ 2.36	1.30 ↓ 0.04	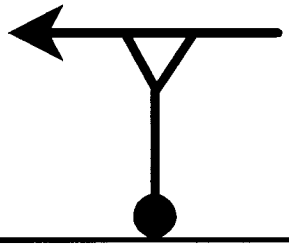		11.87 ↓ 11.83
4	7.50	5.14	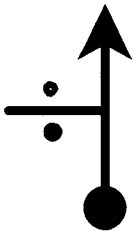		6.69
5	9.80	2.30	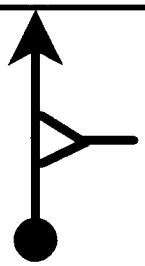	Service is to the right	4.39
6	11.47	1.67		Quiet zone from here to start of stage.	2.72

Distance Next Inst. 0.09

FTC 6 Deep Creek 2	Distance 14.19 Miles	Page 34
ATC 7 Tokul 2	Time 40 Minutes	Avg. Speed 21.3

Inst. No.	Distance Accum	Distance Incrm	Tulip	Information	Decline Distance
7	11.56	0.09	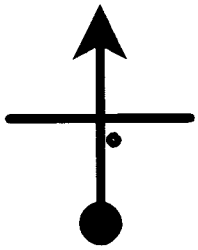		2.63
8	12.38	0.82	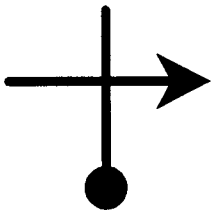		1.81
9	13.10	0.72	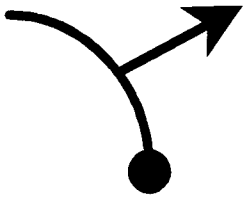	Tokul Rd. S.E.	1.09
10	13.41 ↓ 13.42	0.31 ↓ 0.01	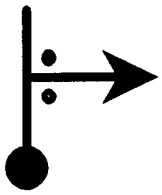		0.78 ↓ 0.77
11	14.05 ↓ 14.19	0.63 ↓ 0.14	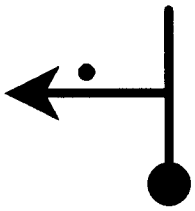	ATC 7: Tokul 2	0.14 ↓ 0.00

Distance Next Inst.

ATC 7 Tokul 2	Distance 12.46 Miles	Page 35
FTC 7 Tokul 2	Time 18 Minutes	Avg. Speed 41.5

Inst. No.	Distance Accum	Distance Incrm	Tulip	Information		Decline Distance
1	0.00 ↓ 0.09	0.00 ↓ 0.09	SS ATC	ATC 7: Tokul 2 Start	12.14	12.46 ↓ 12.37
2	0.83	0.74			11.40	11.63
3	0.99	0.16			11.24	11.47
4	1.23	0.24			11.00	11.23
5	1.72	0.49			10.51	10.74
6	2.10	0.38			10.13	10.36

Distance Next Inst. 0.54

ATC 7 Tokul 2	Distance 12.46 Miles	Page 36
FTC 7 Tokul 2	Time 18 Minutes	Avg. Speed 41.5

Inst. No.	Distance Accum	Distance Incrm	Tulip	Information		Decline Distance
7	2.64	0.54	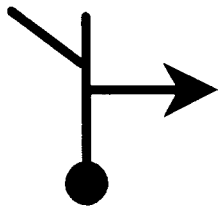	Large rock on inside	9.59	9.82
8	3.73	1.09	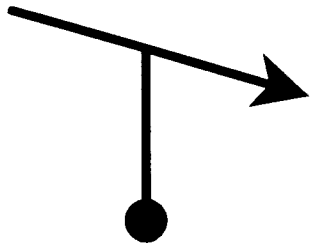	Soft Rough	8.50	8.73
9	4.07	0.34		Metal Wellhead	8.16	8.39
10	4.29 ↓ 4.32	0.22 ↓ 0.03	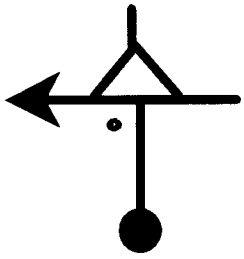	Metal wellhead on left. Rough	7.91	8.17 ↓ 8.14
11	4.47 ↓ 4.58	0.15 ↓ 0.11			7.65	7.99 ↓ 7.88
12	4.80	0.22	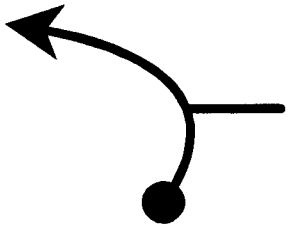		7.43	7.66

Distance Next Inst. 0.51

ATC 7 Tokul 2	Distance 12.46 Miles	Page 37
FTC 7 Tokul 2	Time 18 Minutes	Avg. Speed 41.5

Inst. No.	Distance Accum	Distance Incrm	Tulip	Information		Decline Distance
13	5.31	0.51			6.92	7.15
14	5.73	0.42	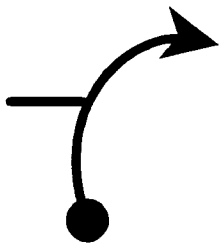		6.50	6.73
15	6.23	0.50	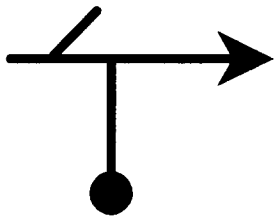		6.00	6.23
16	6.34	0.11	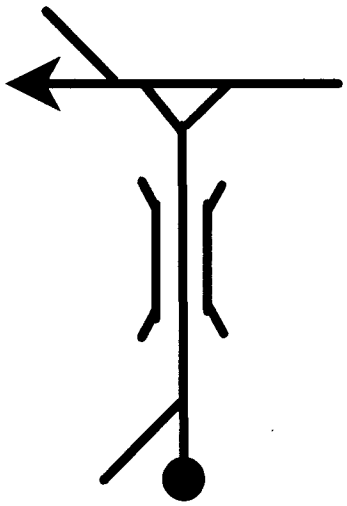			6.12
	↓ 6.38	↓ 0.04				↓ 6.08
17	↓ 6.43	↓ 0.05				↓ 6.03
	↓ 6.45	↓ 0.02			5.78	↓ 6.01
18	7.05	0.60		!! Keep right over crest Soft next 0.10	5.18	5.41

Distance Next Inst. 0.42

ATC 7 Tokul 2	Distance 12.46 Miles	Page 38
FTC 7 Tokul 2	Time 18 Minutes	Avg. Speed 41.5

Inst. No.	Distance Accum	Distance Incrm	Tulip	Information		Decline Distance
19	7.47 ↓ 7.54	0.42 ↓ 0.07			4.69	4.99 ↓ 4.92
20	7.96	0.42		! Concrete bridge Paved entry and exit.	4.27	4.50
21	8.74	0.78			3.49	3.72
22	9.10	0.36			3.13	3.36
23	9.64 ↓ 9.73	0.54 ↓ 0.09	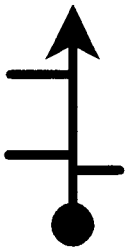		2.50	2.82 ↓ 2.73
24	9.91	0.18		! Keep left over crest.	2.32	2.55

Distance Next Inst. 0.52

ATC 7 Tokul 2	Distance 12.46 Miles	Page 39
FTC 7 Tokul 2	Time 18 Minutes	Avg. Speed 41.5

Inst. No.	Distance Accum	Distance Incrm	Tulip	Information		Decline Distance
25	10.43	0.52		Exposure on left Road narrows Ditch on outside	1.80	2.03
26	10.63	0.20		Road narrows. Exposure on left next 0.20 mi	1.60	1.83
27	11.48	0.85	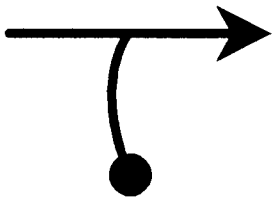		0.75	0.98
28	11.86	0.38			0.37	0.60
29	12.23	0.37	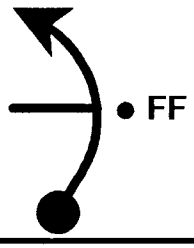	Flying Finish	0.00	0.23
30	12.46	0.23	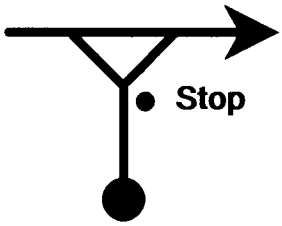	STOP FTC 7		0.00

Distance Next Inst. 0.03

FTC 7 Tokul 2	Distance 17.31 Miles	Page 40
ATC 8 Beaver Creek 2	Time 80 Minutes	Avg. Speed 13

Inst. No.	Distance Accum	Distance Incrm	Tulip	Information	Decline Distance
1	0.00 ↓ 0.03	0.00 ↓ 0.03	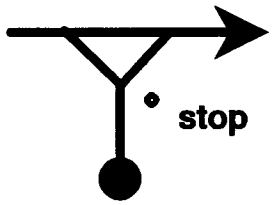	STOP FTC 7	17.31 ↓ 17.28
2	8.55	8.52	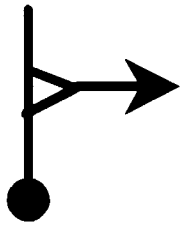	Right onto J line	8.76
3	9.89	1.34	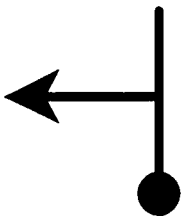	Left into service turn off odo	7.42
4	9.89	0.00	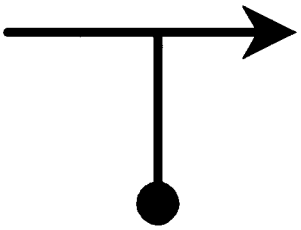	Right out of service turn on odo	7.42
5	11.23	1.34	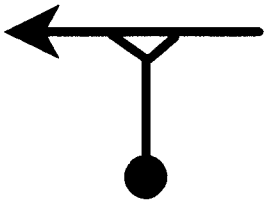		6.08
6	17.27 ↓ 17.31	6.04 ↓ 0.04	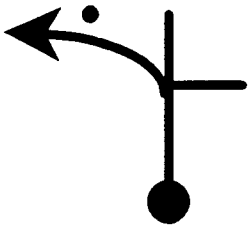	ATC 8: Beaver Creek 2	0.04 ↓ 0.00

Distance Next Inst.

ATC 8 Beaver Creek 2	Distance 10.24 Miles	Page 41
FTC 8 Beaver Creek 2	Time 14 Minutes	Avg. Speed 43.9

Inst. No.	Distance Accum	Distance Incrm	Tulip	Information		Decline Distance
1	0.00 ↓ 0.07	0.00 ↓ 0.07		ATC 8: Beaver Creek Start	9.94	10.24 ↓ 10.17
2	0.14 ↓ 0.20	0.07 ↓ 0.06	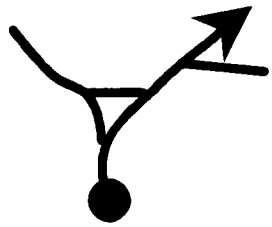		9.81	10.10 ↓ 10.48
3	0.33	0.13	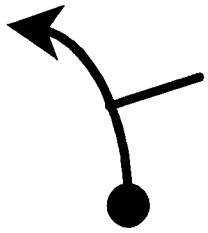		9.68	9.91
4	0.74	0.41	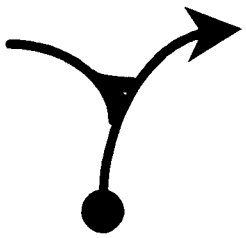		9.27	9.50
5	1.10	0.36			8.91	9.14
6	1.62	0.52		Beson's Corner	8.39	8.62

Distance Next Inst. 0.31

ATC 8 Beaver Creek 2	Distance 10.24 Miles	Page 42
FTC 8 Beaver Creek 2	Time 14 Minutes	Avg. Speed 43.9

Inst. No.	Distance Accum	Distance Incrm	Tulip	Information		Decline Distance
7	1.93	0.31		Road goes left after crest	8.08	8.31
8	2.28	0.35	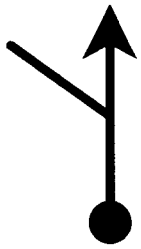		7.73	7.96
9	3.26 ↓ 3.29	0.98 ↓ 0.03	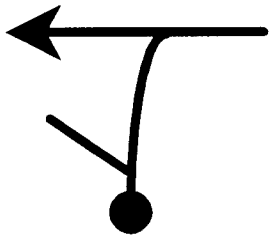		6.72	6.98 ↓ 6.95
10	4.39 ↓ 4.43	1.10 ↓ 0.04		Spectator area Radio location	5.58	5.85 ↓ 5.81
11	4.52 ↓ 4.54	0.09 ↓ 0.02		! Entrance to left is rough and elevated	5.47	5.72 ↓ 5.70
12	5.27	0.73			4.74	4.97

Distance Next Inst. 0.10

ATC8 Beaver Creek 2	Distance 10.24 Miles	Page 43
FTC 8 Beaver Creek 2	Time 14 Minutes	Avg. Speed 43.9

Inst. No.	Distance Accum	Distance Incrm	Tulip	Information		Decline Distance
13	5.37	0.10			4.64	4.87
14	5.62	0.25		Narrow, Rough	4.39	4.62
15	7.37	1.75	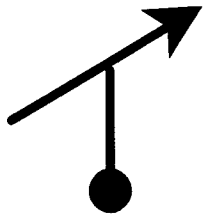		2.64	2.87
16	9.43	2.06			0.58	0.81
17	9.59	0.16	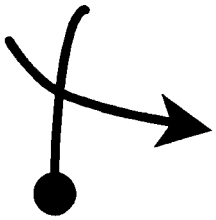	Acute right	0.42	0.65
18	9.75	0.16	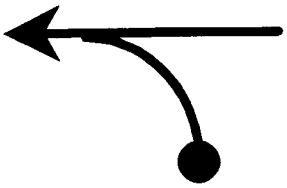		0.26	0.49

Distance Next Inst. 0.10

ATC 8 Beaver Creek 2	Distance 10.24 Miles	Page 44
FTC 8 Beaver Creek 2	Time 14 Minutes	Avg. Speed 43.9

Inst. No.	Distance Accum	Distance Incrm	Tulip	Information	Decline Distance
19	9.85	0.10		Road narrows after apex. 0.16	0.39
20	9.98 ↓ 10.01	0.13 ↓ 0.03	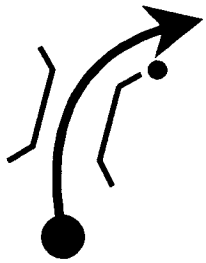	Concrete bridge Flying finish 0.00	0.26 ↓ 0.23
21	10.24	0.23	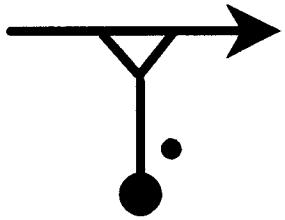	STOP FTC 8	0.00

Distance Next Inst.

FTC 8 Beaver Creek 2	Distance 0.44 Miles	Page 45
ATC 9 Cable 3	Time 10 Minutes	Avg. Speed 2.6

Inst. No.	Distance Accum	Distance Incrm	Tulip	Information	Decline Distance
1	0.00 ↓ 0.04	0.00 ↓ 0.04	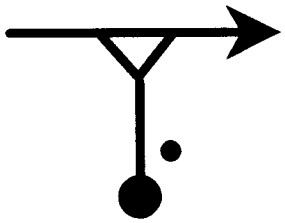		0.44 ↓ 0.40
2	0.37 ↓ 0.42 ↓ 0.44	0.33 ↓ 0.05 ↓ 0.02	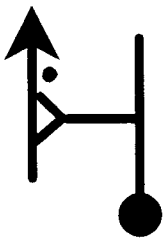	ATC 9: Cable 3	0.07 ↓ 0.02 ↓ 0.00

Distance Next Inst.

ATC 9	Cable 3	Distance 5.75	Miles	Page 46
FTC 9	Cable 3	Time 8	Minutes	Avg. Speed 43.1

Inst. No.	Distance Accum	Distance Incrm	Tulip	Information		Decline Distance
1	0.00 ↓ 0.04	0.00 ↓ 0.04	SS ATC	ATC 9: Cable 2	5.64	5.75 ↓ 5.71
2	0.17	0.13			5.51	5.58
3	0.29 ↓ 0.37	0.12 ↓ 0.08			5.31	5.47 ↓ 5.38
4	1.12	0.75			4.56	4.63
5	1.32 ↓ 1.40	0.20 ↓ 0.08			4.28	4.43 ↓ 4.35
6	1.59	0.19			4.09	4.16

Distance Next Inst. 0.49

ATC 9 Cable 3	Distance 5.75 Miles	Page 47
FTC 9 Cable 3	Time 8 Minutes	Avg. Speed 43.1

Inst. No.	Distance Accum	Distance Incrm	Tulip	Information		Decline Distance
7	2.08	0.49	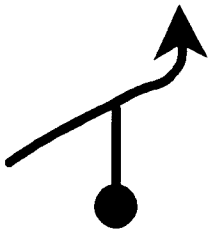		3.59	3.67
8	2.20	0.12	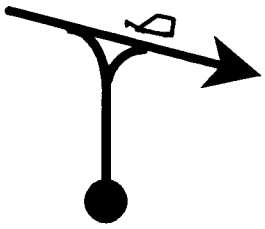	Hard to see Stump on outside	3.47	3.55
9	2.78	0.58			2.89	2.97
10	3.00	0.22	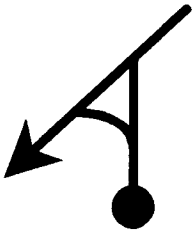	Acute left. Shortcut hard to see. Large stump in center Rutted	2.67	2.75
11	3.24	0.24		Washout. Road narrows Culvert.	2.43	2.50
12	3.69	0.45			1.98	2.07

Distance Next Inst. 0.49

ATC 9 Cable 3	Distance 5.75 Miles	Page 48
FTC 9 Cable 3	Time 8 Minutes	Avg. Speed 43.1

Inst. No.	Distance Accum	Distance Incrm	Tulip	Information		Decline Distance
13	4.18	0.49	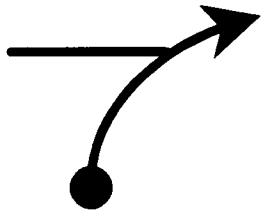		1.49	1.57
14	4.69	0.51	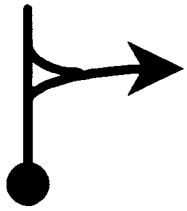		0.98	1.07
15	4.88	0.19	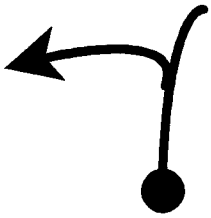	Rough on exit	0.79	0.87
16	5.41	0.53		Two large stumps on left.	0.26	0.34
17	5.67	0.26		Flying Finish Short shutdown	0.00	0.08
18	5.75	0.08	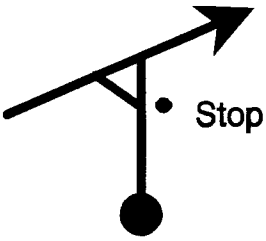	STOP FTC 9		0.00

Distance Next Inst.

FTC 9	Cable 3	Distance 7.51	Miles	Page	49
ATC 10	Combo	Time 50	Minutes	Avg. Speed	9.0

Inst. No.	Distance Accum	Distance Incrm	Tulip	Information	Decline Distance
1	0.00 ↓ 0.04	0.00 ↓ 0.04	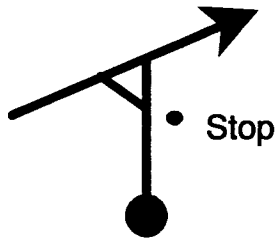	STOP FTC 9	7.51 ↓ 7.47
2	0.44	0.40	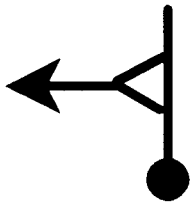	Left onto J line Exposure on left next 0.75 Watch for opposing traffic	7.07
3	1.78	1.34	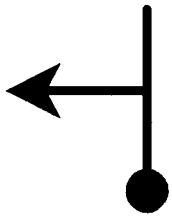	Left into service Turn off odo	5.73
4	1.78	0.00	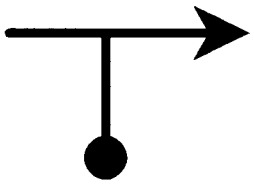	Right onto J line Turn on odo	5.73
5	3.12	1.34	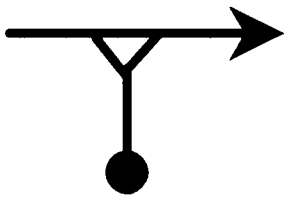	Right onto mainline	4.39
6	4.79	1.67		Gate Quiet Zone from here to next stage	2.72

Distance Next Inst. 0.09

FTC 9 Cable 3	Distance 7.51 Miles	Page 50
ATC 10 Combo	Time 50 Minutes	Avg. Speed 9.0

Inst. No.	Distance Accum	Distance Incrm	Tulip	Information	Decline Distance
7	4.88	0.09	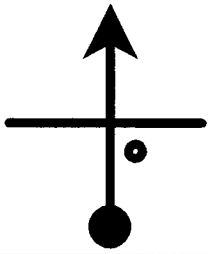		2.63
8	5.70	0.82	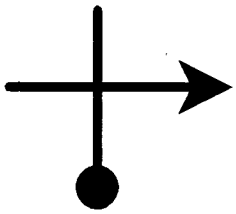		1.81
9	6.17	0.47	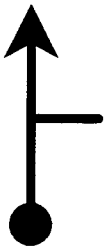	~~S.E. 53rd St.~~	1.34
10	6.42	0.25	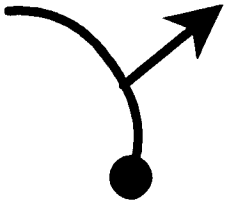	Tokul Rd. S.E.	1.09
11	6.73 ↓ 6.74	0.31 ↓ 0.01	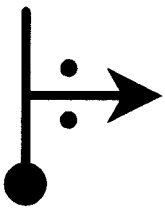	Gate	0.78 ↓ 0.01
12	7.37 ↓ 7.51	0.63 ↓ 0.14	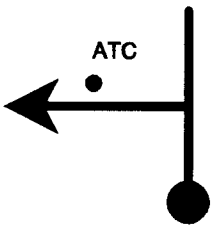	ATC 10: Combo	0.14 ↓ 0.00

Distance Next Inst.

ATC 10 Combo	Distance 12.27 Miles	Page 51
FTC 10 Combo	Time 18 Minutes	Avg. Speed 40.9

Inst. No.	Distance Accum	Distance Incrm	Tulip	Information		Decline Distance
1	0.00 ↓ 0.09	0.00 ↓ 0.09	SS, ATC	ATC 10: Combo, Start	11.95	12.27 ↓ 12.18
2	0.83	0.74			11.21	11.44
3	0.99	0.16			11.05	11.28
4	1.23	0.24			10.81	11.04
5	1.72	0.49			10.32	10.55
6	2.10	0.38			9.94	10.17

Distance Next Inst. 0.54

ATC 10 Combo	Distance 12.27 Miles	Page 52
FTC 10 Combo	Time 18 Minutes	Avg. Speed 40.9

Inst. No.	Distance Accum	Distance Incrm	Tulip	Information		Decline Distance
7	2.64	0.54	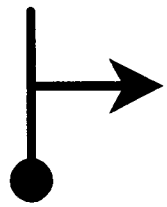	Rock on inside	9.40	9.63
8	3.73	1.09	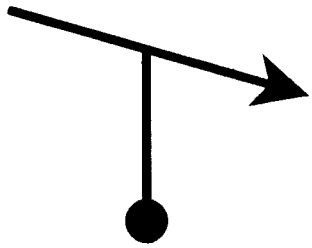	Soft	8.31	8.54
9	4.07	0.34		Metal Wellhead	7.97	8.20
10	4.29 ↓ 4.32	0.22 ↓ 0.03	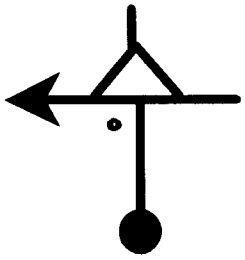	Metal wellhead on left. Rough	7.72	7.98 ↓ 7.95
11	4.47 ↓ 4.58	0.15 ↓ 0.11	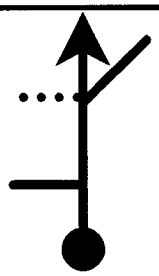		7.46	7.80 ↓ 7.69
12	4.80	0.22	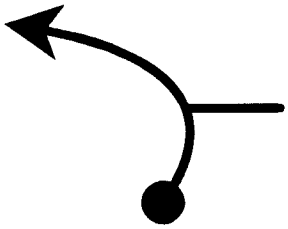		7.24	7.47

Distance Next Inst. 0.51

ATC 10 Combo	Distance 12.27 Miles	Page 53
FTC 10 Combo	Time 18 Minutes	Avg. Speed 40.9

Inst. No.	Distance Accum	Distance Incrm	Tulip	Information		Decline Distance
13	5.31	0.51			6.73	6.96
14	5.73	0.42	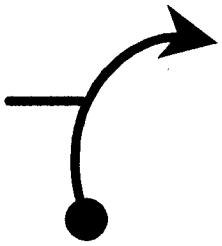		6.31	6.54
15	6.23	0.50	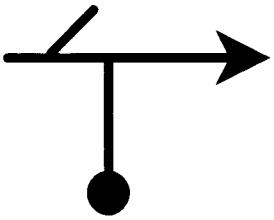		5.81	6.04
16	6.34	0.11	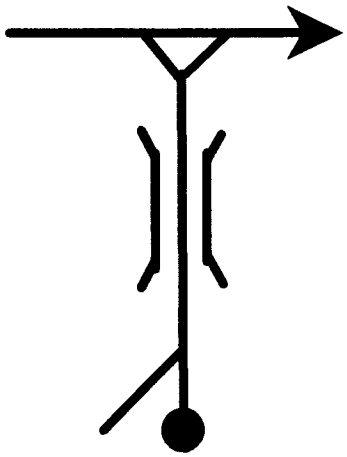	Bridge		5.93
	6.39	0.05		Spectator area		5.88
17	6.43	0.04			5.61	5.84
18	6.55	0.12		! Entrance to left is rough and elevated	5.47	5.72
	6.57	0.02				5.70

Distance Next Inst. 0.73

ATC10 Combo	Distance 21.64 Miles	Page 54
FTC 10 Combo	Time 18 Minutes	Avg. Speed 40.9

Inst. No.	Distance Accum	Distance Incrm	Tulip	Information		Decline Distance
19	7.30	0.73			4.74	4.97
20	7.40	0.10		Narrow, Rough Yump Surface change	4.64	4.87
21	7.65	0.25			4.39	4.62
22	9.40	1.75	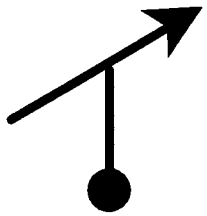		2.64	2.87
23	11.46	2.06		Acute right	0.58	0.81
24	11.62	0.16	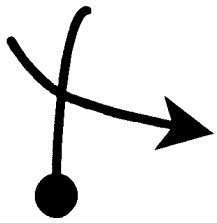		0.42	0.65

Distance Next Inst. 0.16

ATC 10 Combo	Distance 12.27 Miles	Page 55
FTC 10 Combo	Time 18 Minutes	Avg. Speed 40.9

Inst. No.	Distance Accum	Distance Incrm	Tulip	Information		Decline Distance
25	11.78	0.16	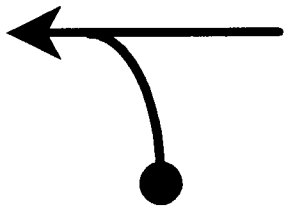		0.26	0.49
26	11.88	0.10			0.16	0.39
27	12.01 ↓ 12.04	0.13 ↓ 0.03	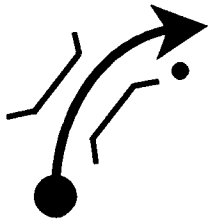		0.00	0.26 ↓ 0.23
28	12.27	0.23	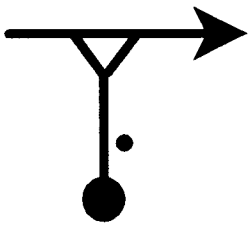	STOP FTC 10		0.00

Distance Next Inst.

FTC 10 Combo	Distance 9.37 Miles	Page 56
MTC 2 Anthony's	Time 30 Minutes	Avg. Speed 18.7

Inst. No.	Distance Accum	Distance Incrm	Tulip	Information	Decline Distance
1	0.00 ↓ 0.04	0.00 ↓ 0.04	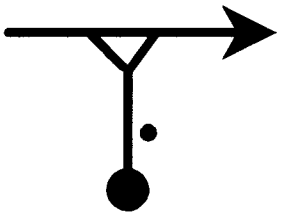	STOP FTC 10	9.30 ↓ 9.26
2	3.46	3.42			5.84
3	3.56	0.10			5.74
4	4.37	0.81	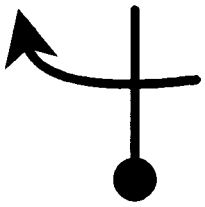		4.93
5	4.46	0.09	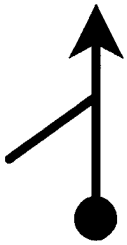		4.84
6	5.97	1.51	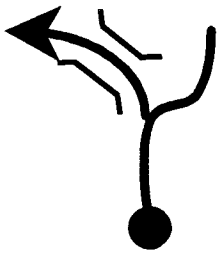		3.33

Distance Next Inst. 0.70

FTC 10 Combo	Distance 9.37 Miles	Page 57
MTC 2 Anthony's	Time Minutes	Avg. Speed 18.7

Inst. No.	Distance Accum	Distance Incrm	Tulip	Information	Decline Distance
7	6.67	0.70	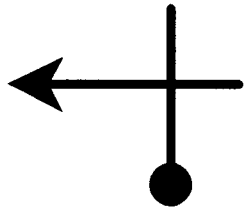		2.63
8	8.97	2.30	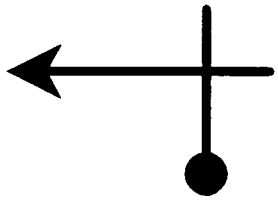	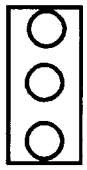	0.33
9	9.30	0.33	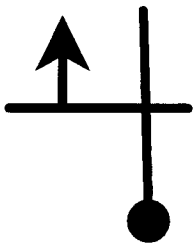	Left into QFC lot. Anthony's is located at the end of the blue building on your right.	0.00

Distance Next Inst.